



# Poole Harbour Disturbance Study



Durwyn Liley & Helen Fearnley

Forest Office  
Cold Harbour  
Wareham  
Dorset BH20 7PA  
Tel/Fax: 01929 552444  
info@footprint-ecology.co.uk

*connecting wildlife and people*  
[www.footprint-ecology.co.uk](http://www.footprint-ecology.co.uk)



Date: 11<sup>th</sup> May 2012

Version: Final

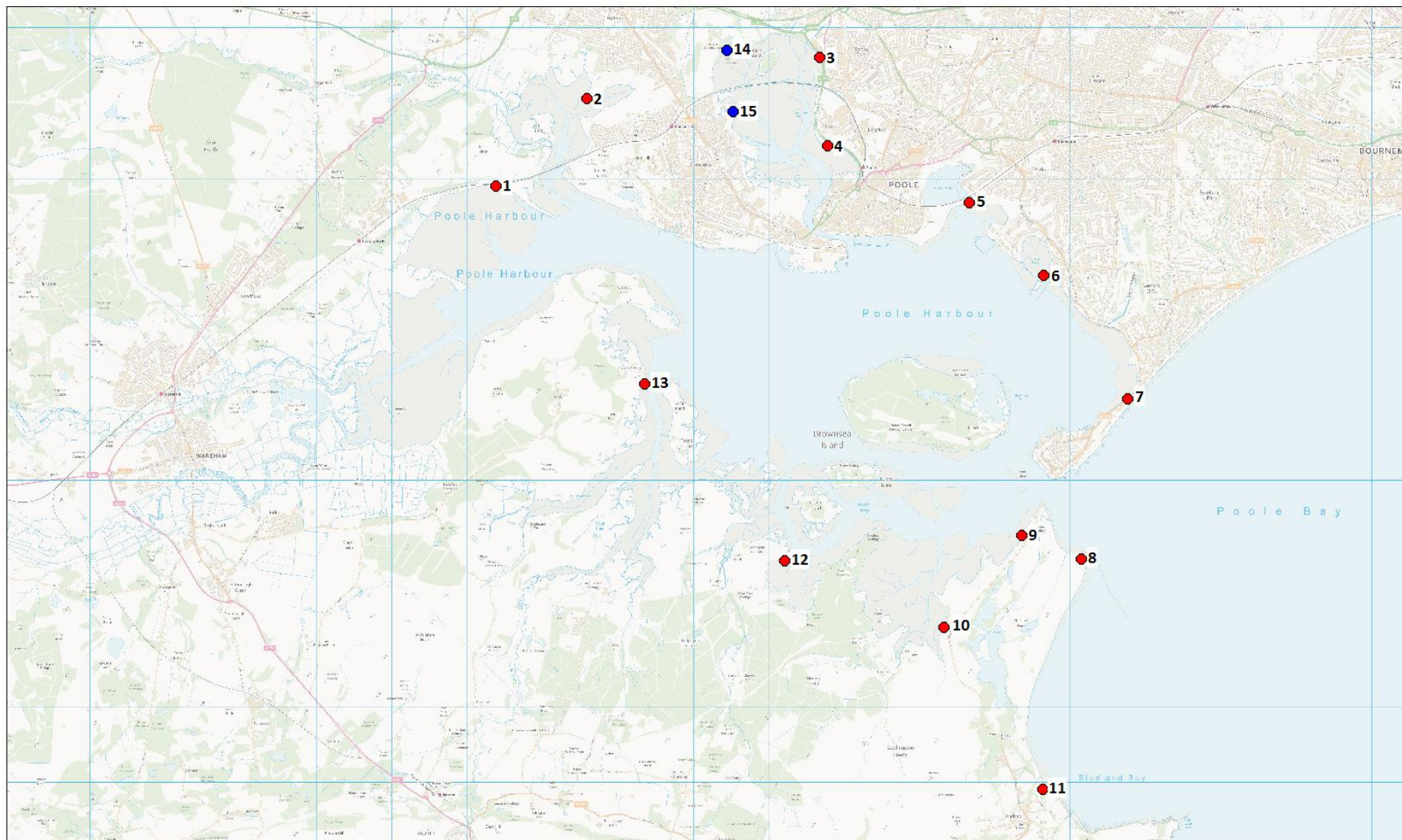
Recommended Citation: Liley, D. & Fearnley, H. 2012 Poole Harbour Disturbance Study Map Annex. Footprint Ecology/Natural England.

## Contents

Map 1: Poole Harbour SPA.....	3
Map 2: Standard watch survey points.....	4
Map 3: Standard watch survey points with 500m arcs and wider recording areas.....	5
Map 4: Night/day survey points.....	6
Map 5: Number of activity records with 40 or more records at the different survey locations.....	7
Map 6: Number of activity records undertaken on the shore, intertidal or on the water at each survey locations.....	8
Map 7: Number of activity records for fishing, bait and cockle collection.....	9
Map 8: Number of activity records for recreational activity on the water per survey location.....	10
Map 9: Number of dogs on and off the lead recorded across all survey locations.....	11
Map 10: Maximum counts of waders at each survey location.....	12
Map 11: Maximum counts of wildfowl at each survey location.....	13
Map 12: Responses by location.....	14
Map 13: Number of birds flushed per hour.....	15
Map 14: Wider counts bird records.....	16
Map 15: Wider count all activity records.....	17
Map 16: Anecdotal activity locations observed outside the wider count survey period.	18



# POOLE HARBOUR DISTURBANCE STUDY

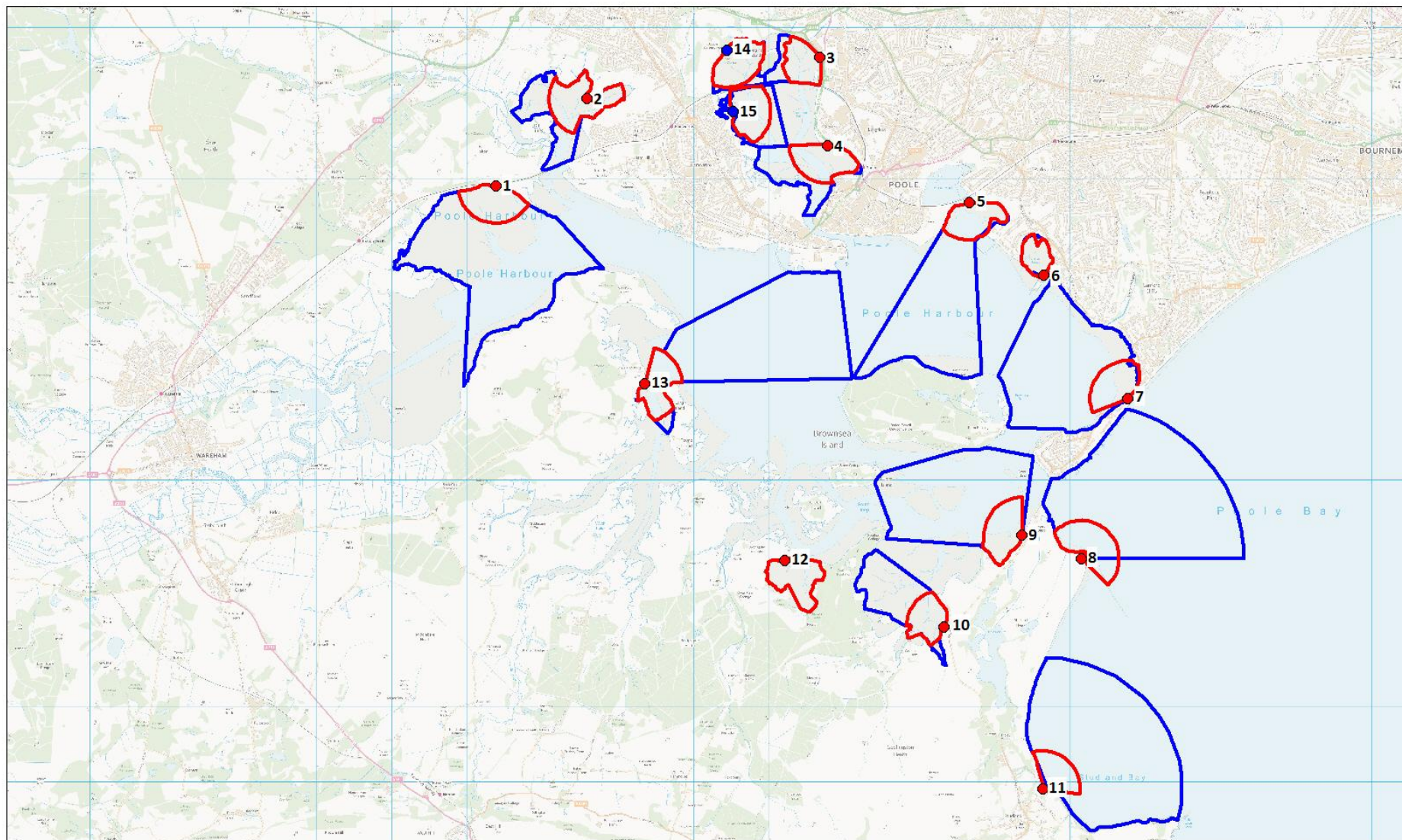


**Map 2: Standard watch survey points**

- Original survey locations (13)
- Additional locations (Jan & Feb only)

Contains Ordnance Survey Data. Crown copyright and database right 2012.

# POOLE HARBOUR DISTURBANCE STUDY

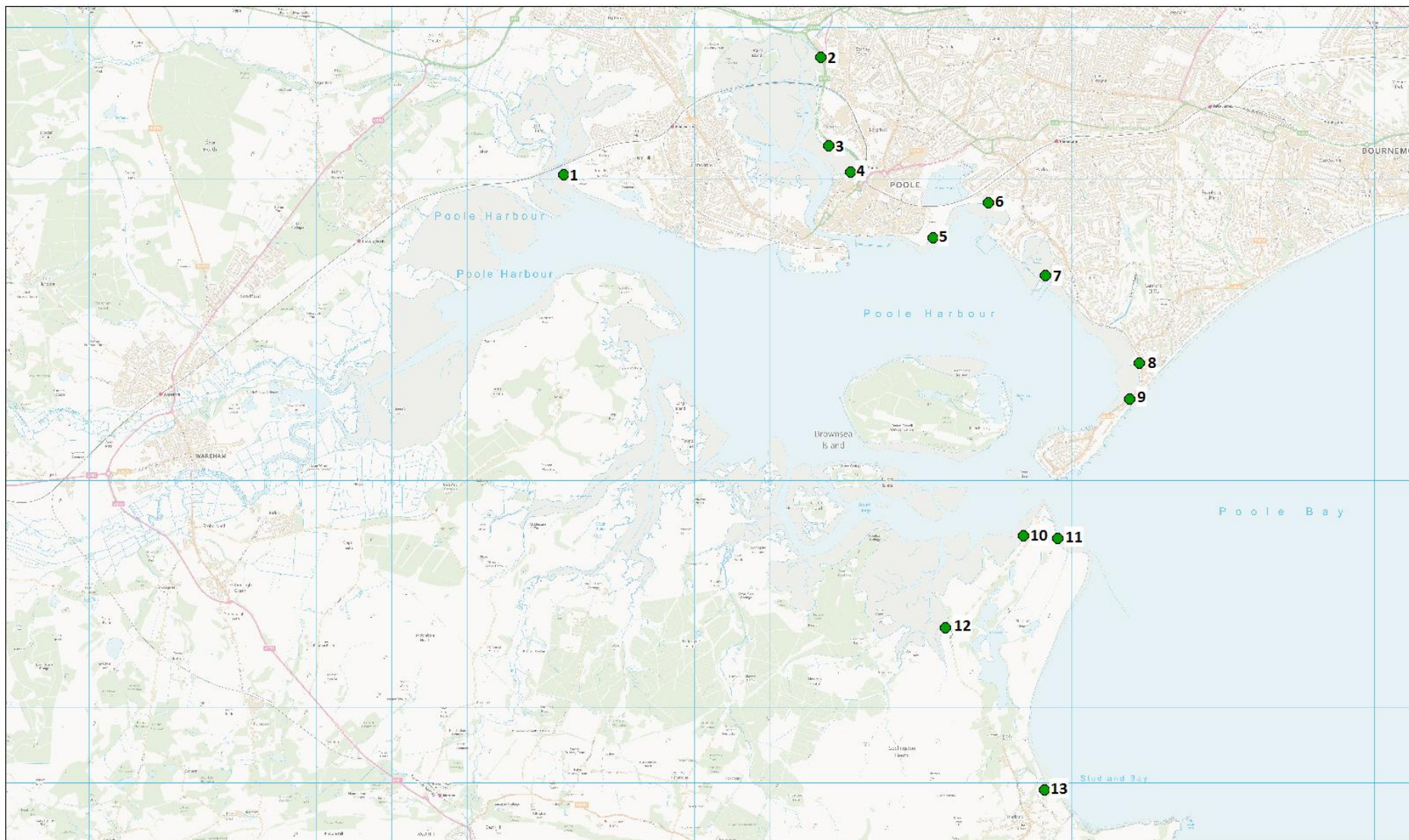


**Map 3: Standard watch survey points with 500m arcs and wider recording areas**

Contains Ordnance Survey Data. Crown copyright and database right 2012.

- Original survey locations (13)
- Additional locations (Jan & Feb only)
- 500m arc: main focal area of survey
- Wider recording area

# POOLE HARBOUR DISTURBANCE STUDY

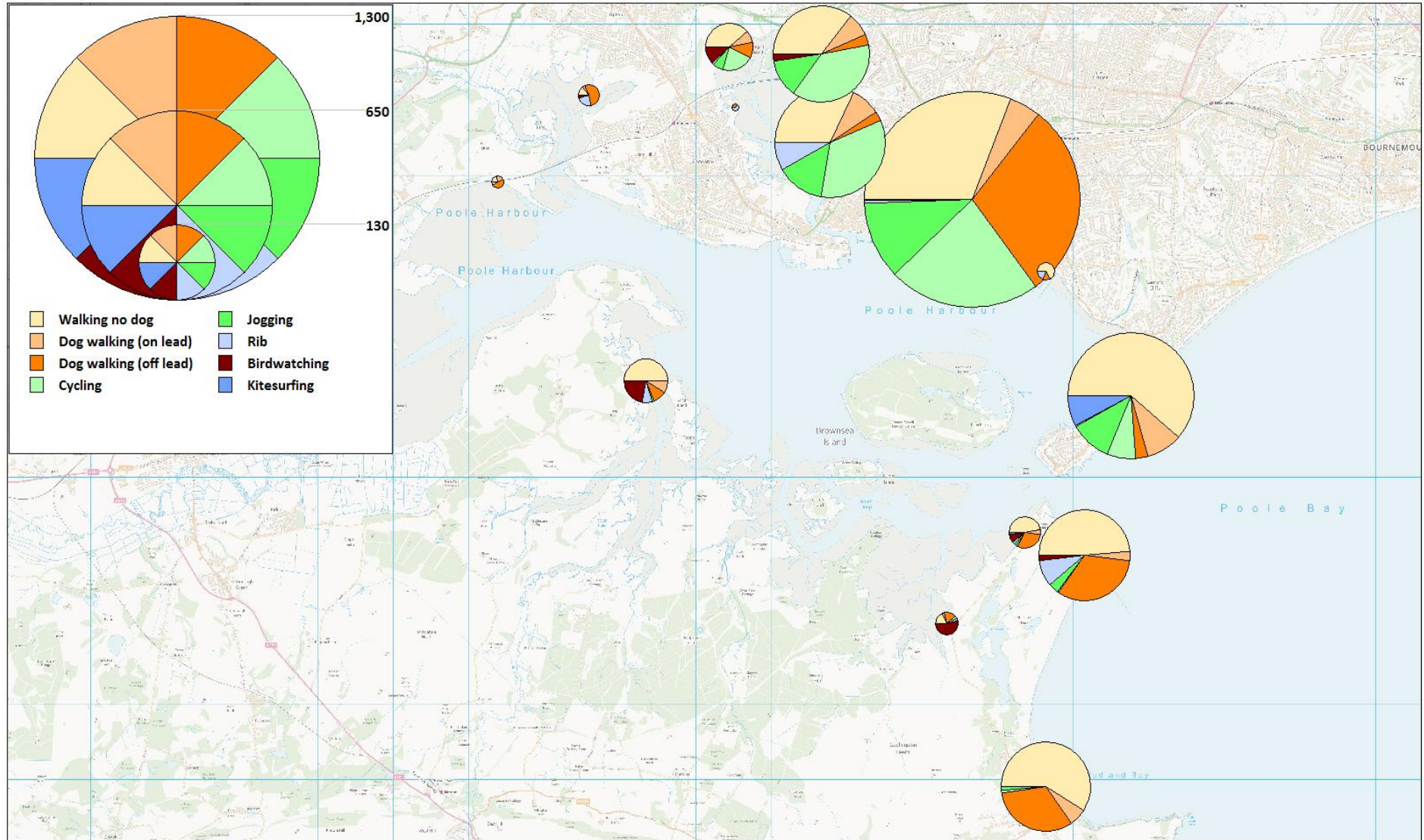


**Map 4: Night/day survey points**

● Night/Day survey points

Contains Ordnance Survey Data. Crown copyright and database right 2012.

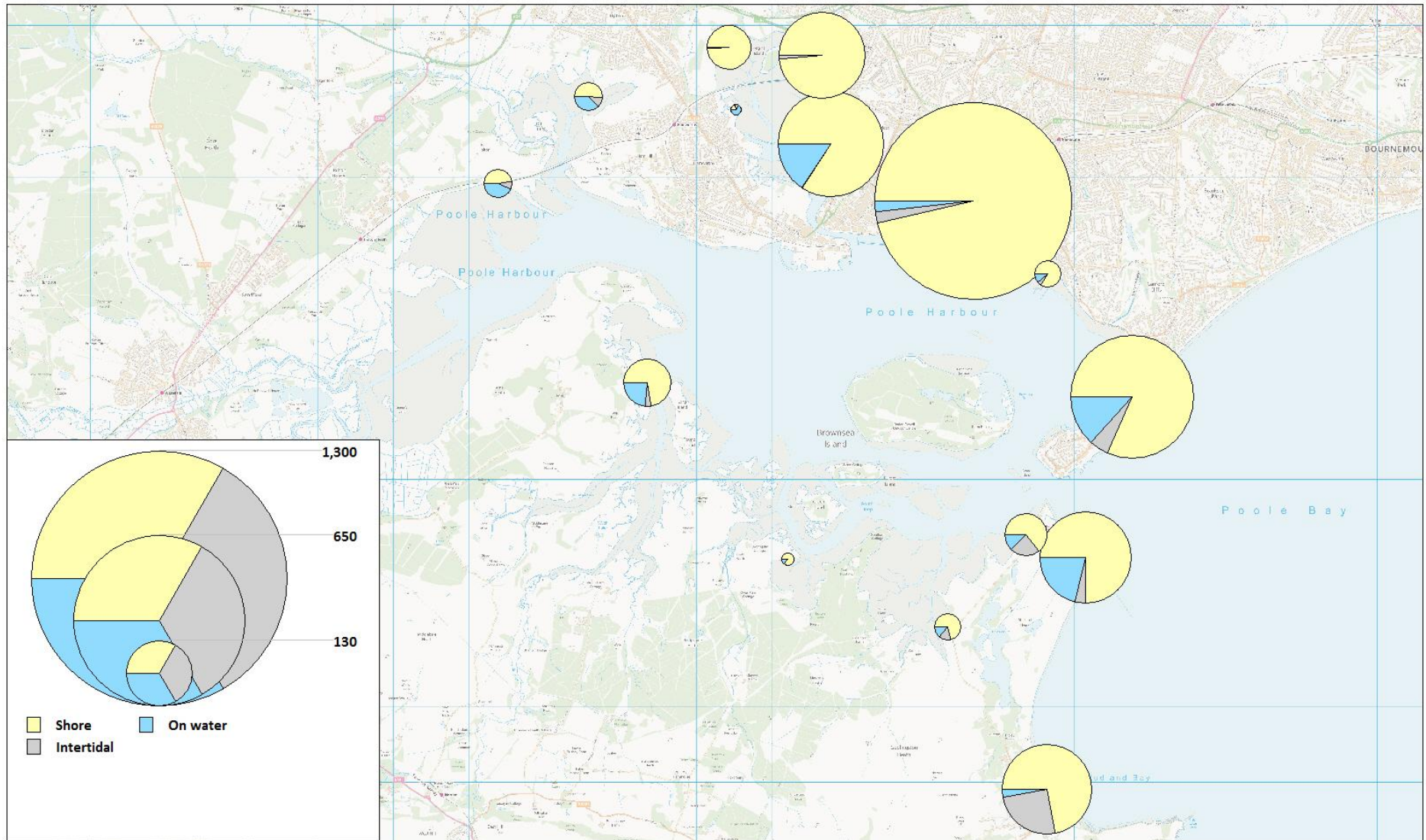
POOLE HARBOUR DISTURBANCE STUDY



**Map 5: Number of activity records for activities with more 40 or more records at the different survey locations**

Contains Ordnance Survey Data. Crown copyright and database right 2012.

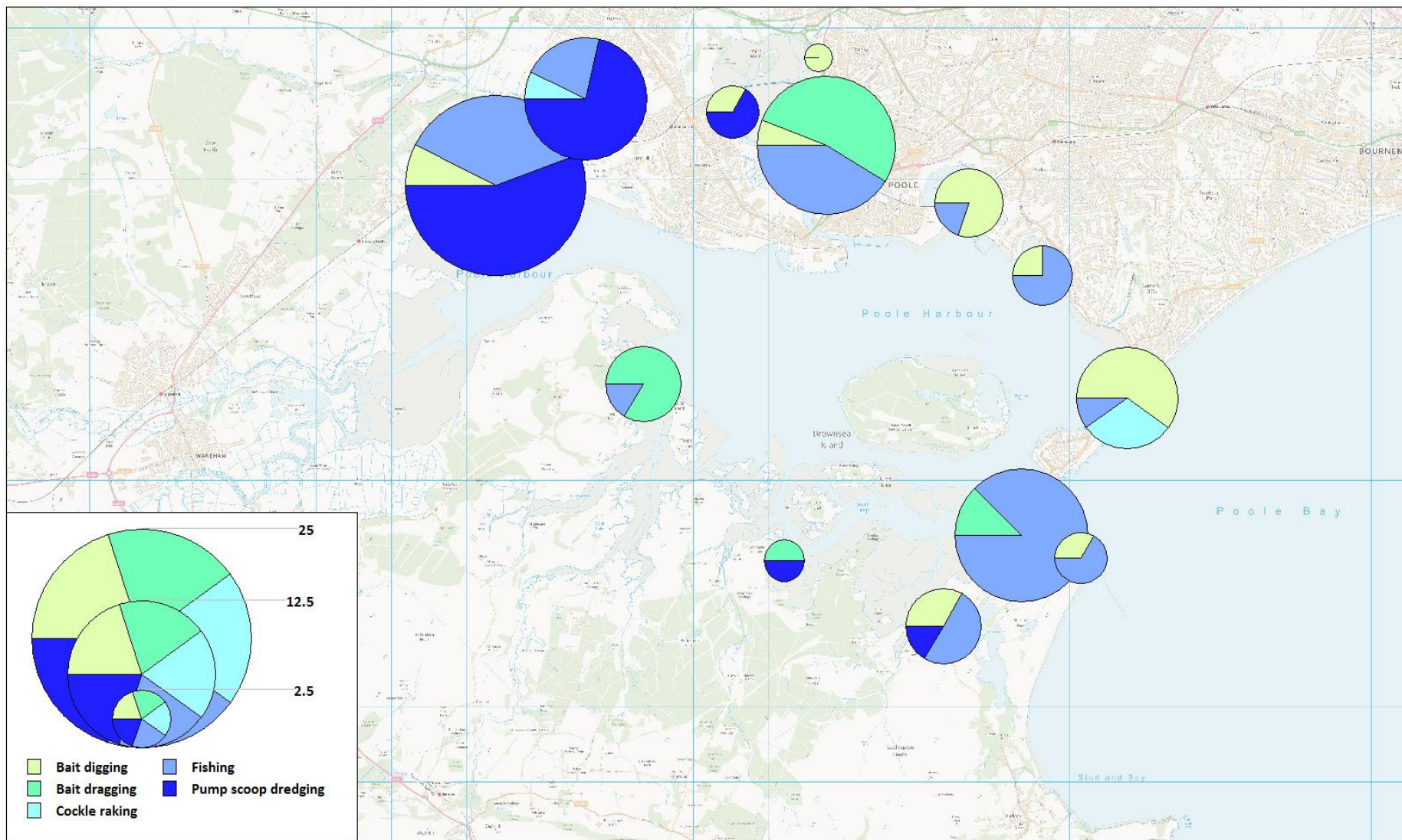
POOLE HARBOUR DISTURBANCE STUDY



**Map 6: Number of activity records undertaken on the shore, intertidal or on the water at each survey location**

Contains Ordnance Survey Data. Crown copyright and database right 2012.

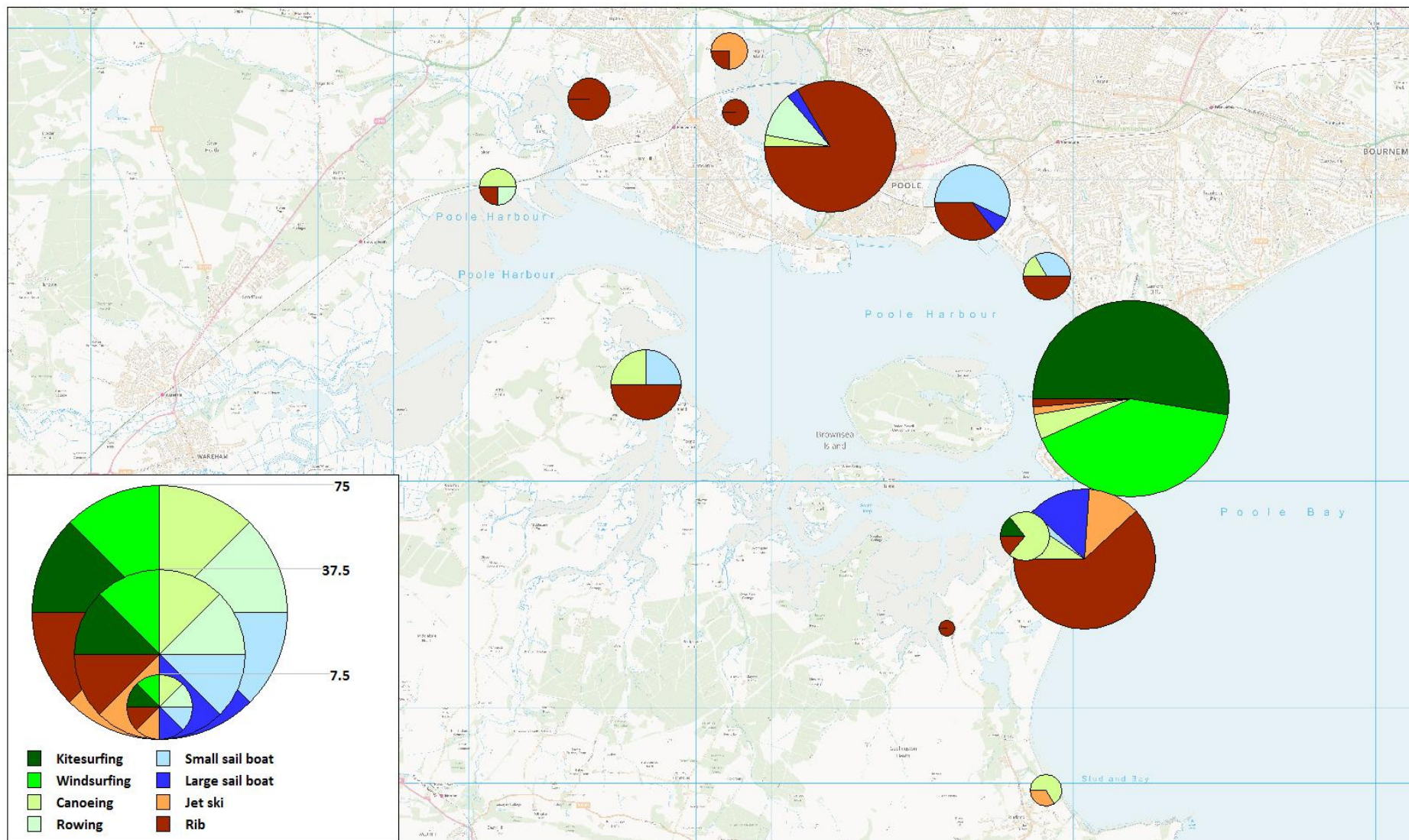
# POOLE HARBOUR DISTURBANCE STUDY



**Map 7: Number of activity records for fishing, bait and cockle collection.**

Contains Ordnance Survey Data. Crown copyright and database right 2012.

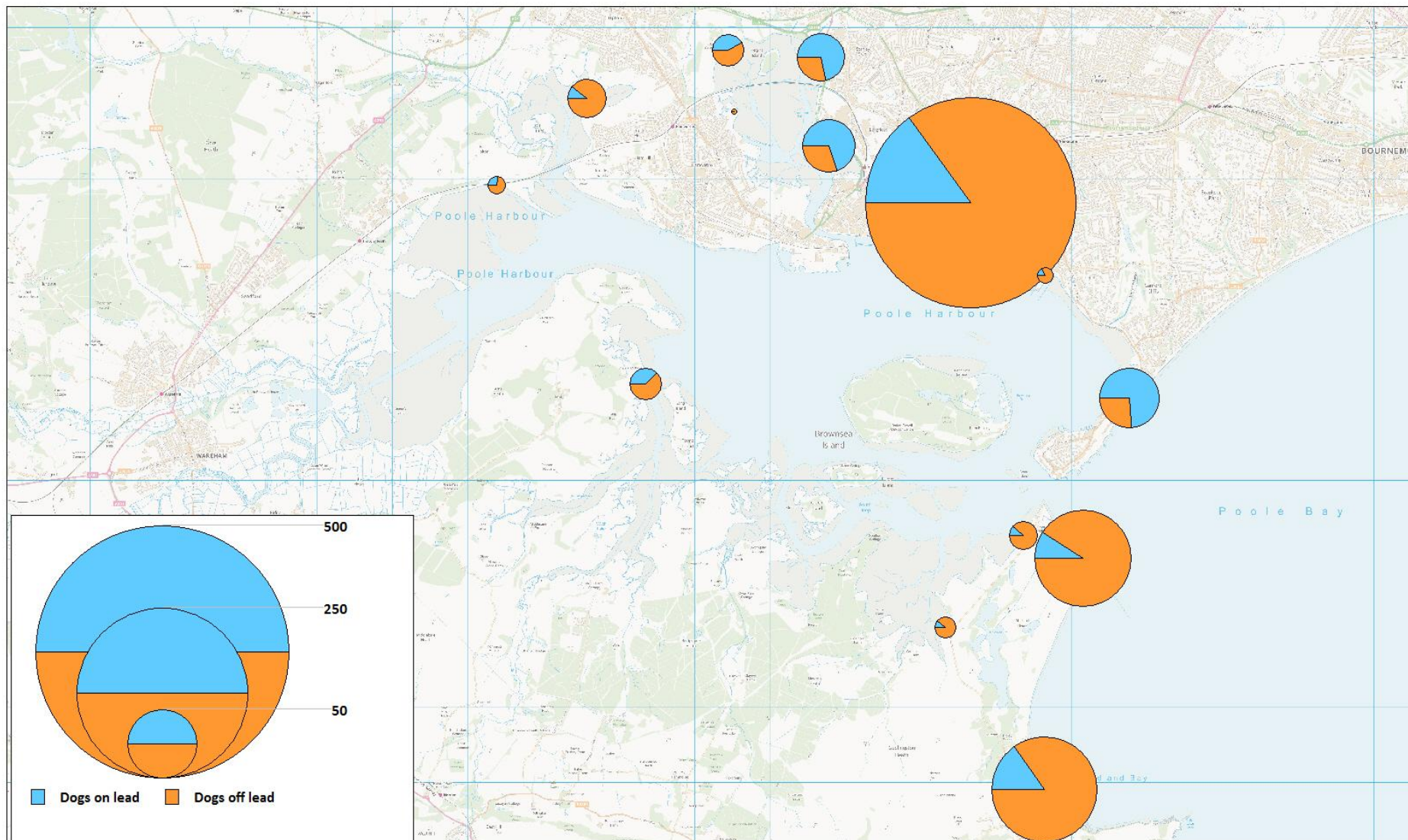
# POOLE HARBOUR DISTURBANCE STUDY



**Map 8: Number of activity records for recreational activity on the water per survey location.**

Contains Ordnance Survey Data. Crown copyright and database right 2012.

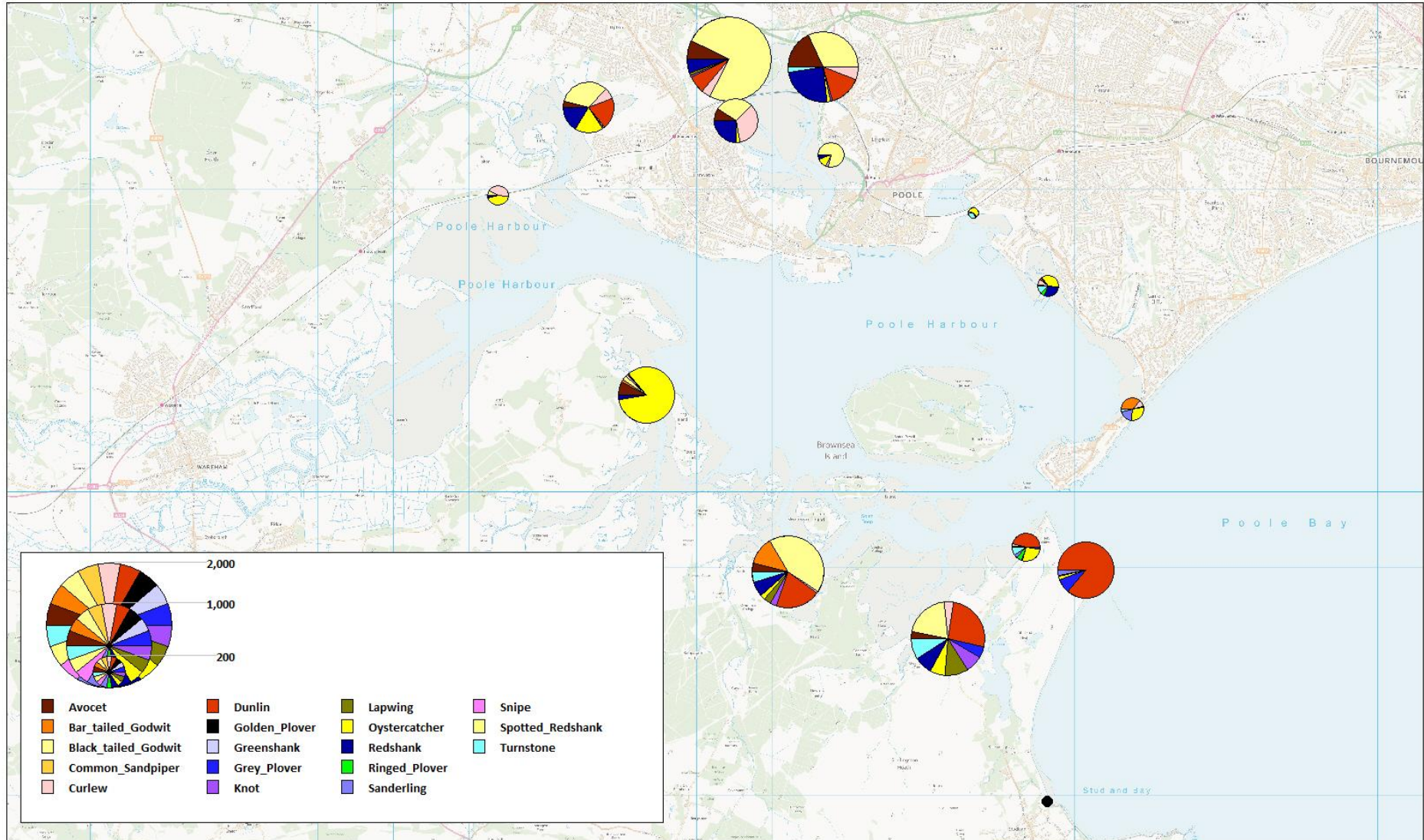
# POOLE HARBOUR DISTURBANCE STUDY



**Map 9: Number of dogs on and off the lead recorded across all survey locations**

Contains Ordnance Survey Data. Crown copyright and database right 2012.

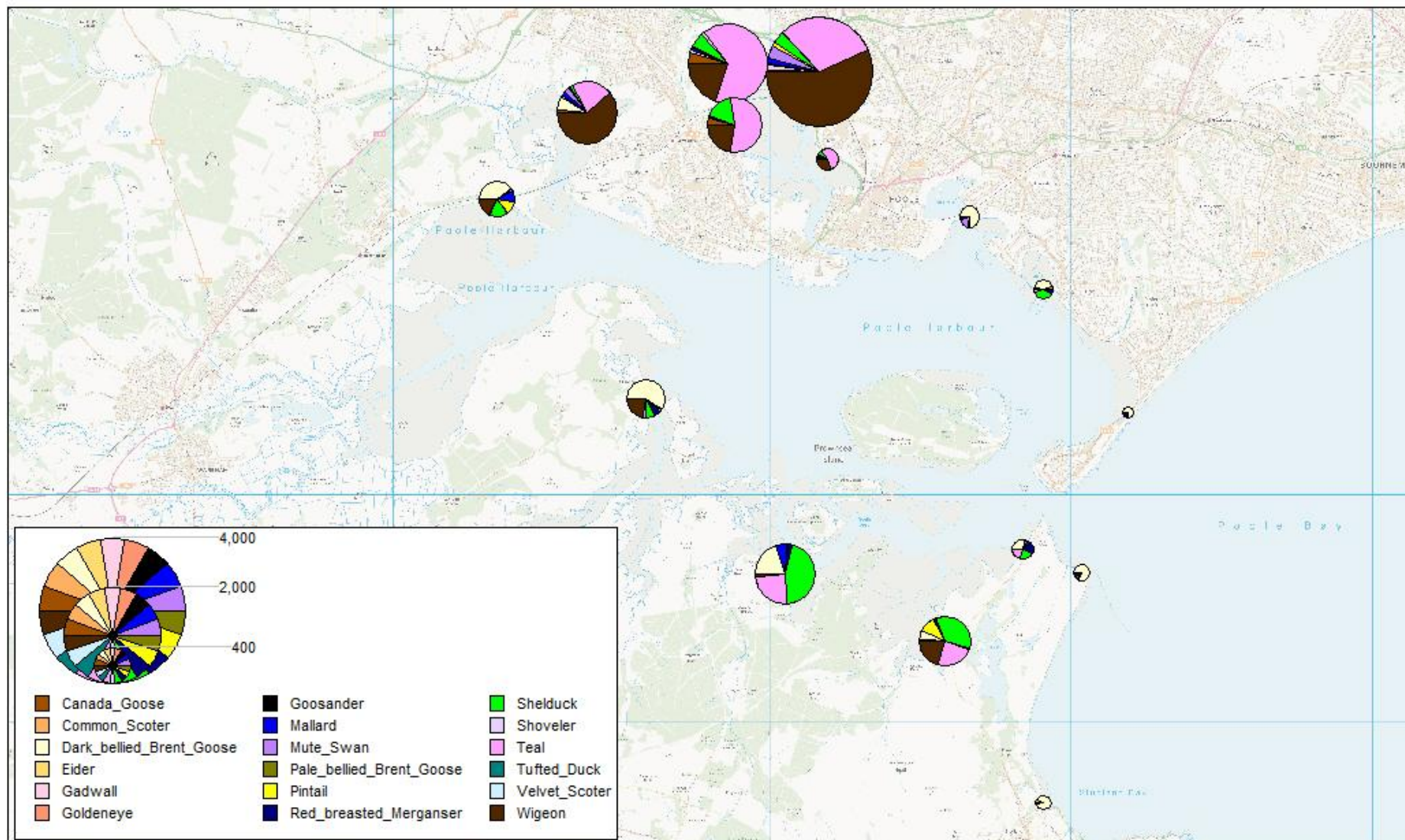
# POOLE HARBOUR DISTURBANCE STUDY



**Map 10: Maximum counts of waders at each survey location**

Contains Ordnance Survey Data. Crown copyright and database right 2012.

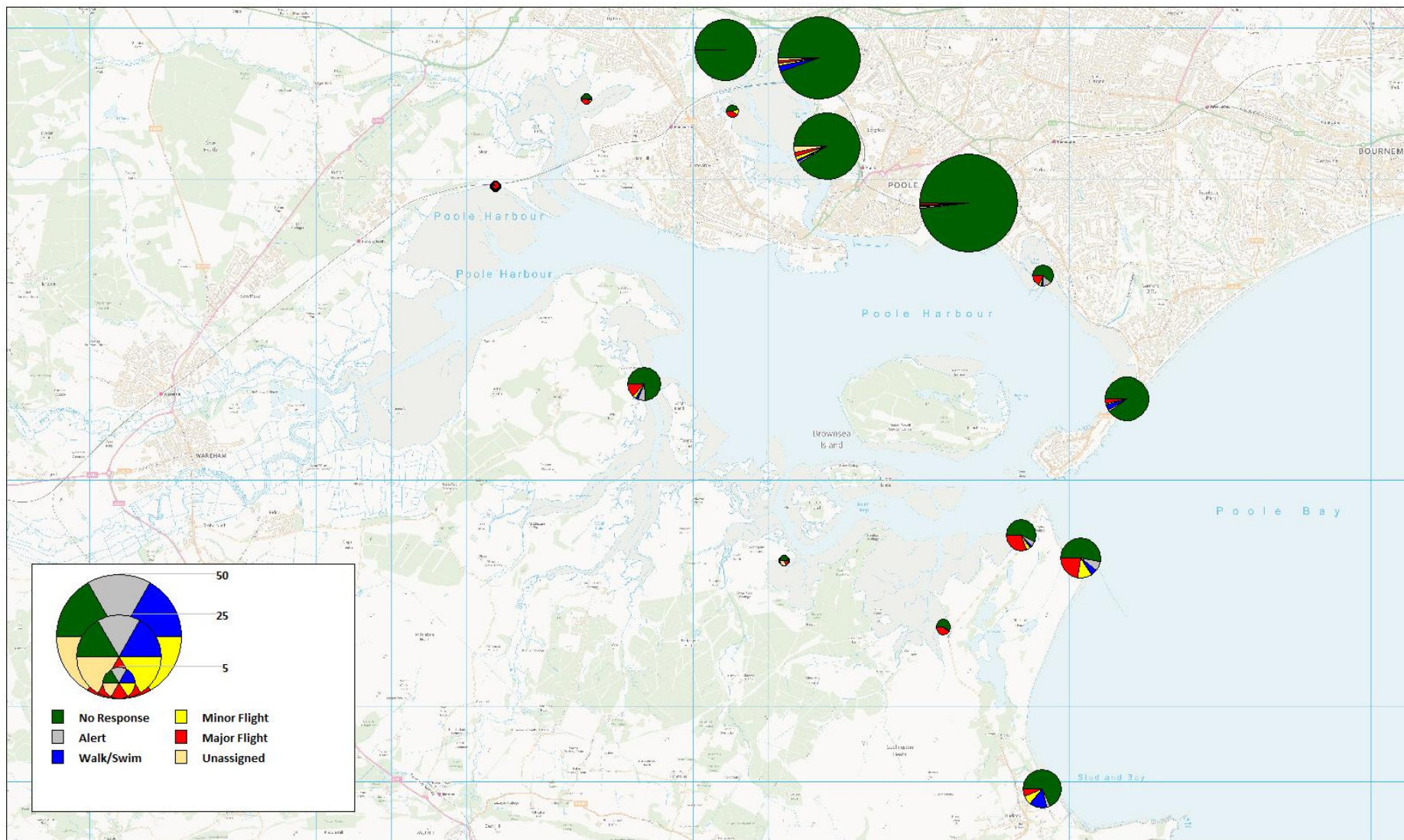
POOLE HARBOUR DISTURBANCE STUDY



**Map 11: Maximum counts of wildfowl at each survey location**

Contains Ordnance Survey Data. Crown copyright and database right 2012.

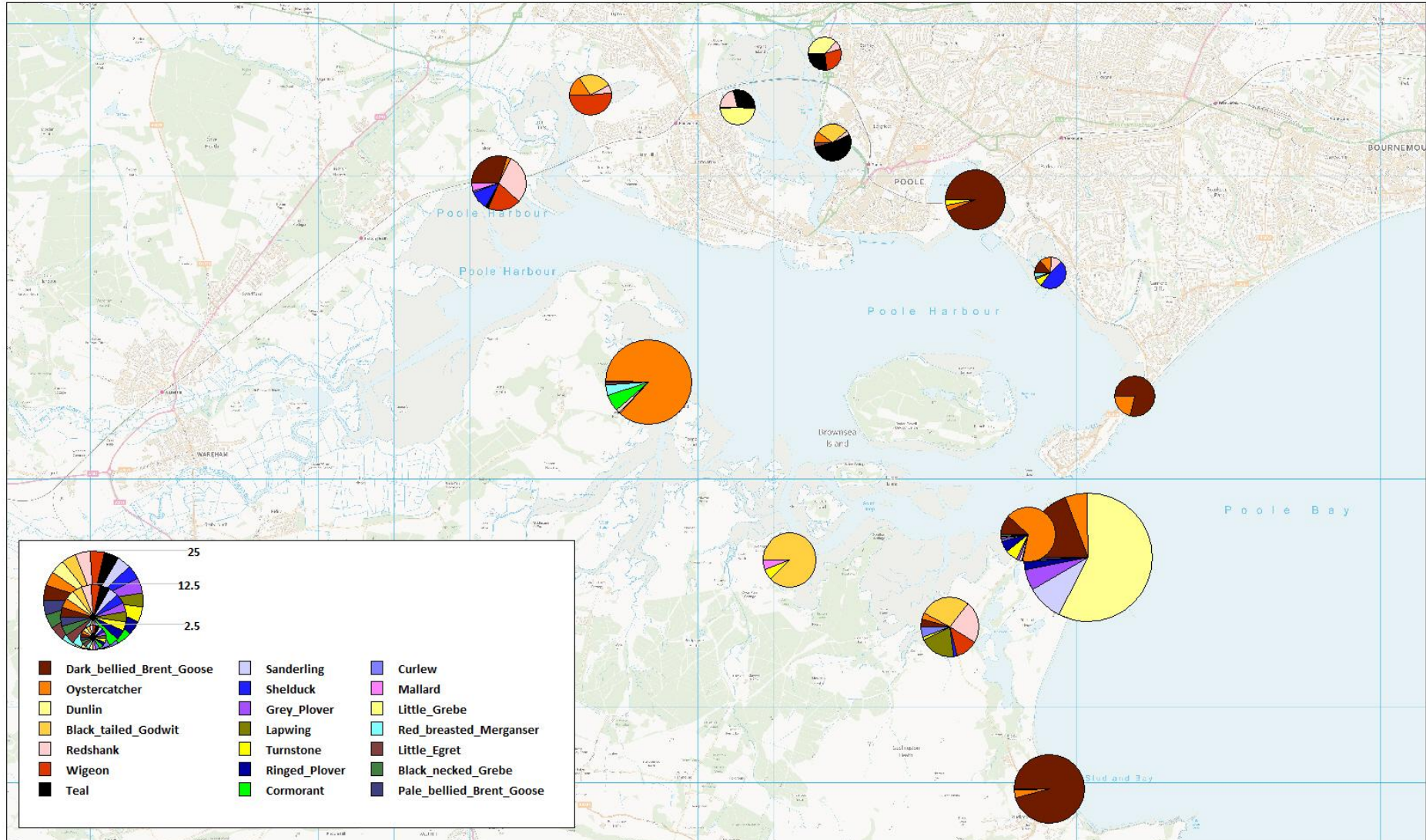
# POOLE HARBOUR DISTURBANCE STUDY



**Map 12: Responses by location  
(plotted as observations per hour)**

Contains Ordnance Survey Data. Crown copyright and database right 2012.

POOLE HARBOUR DISTURBANCE STUDY

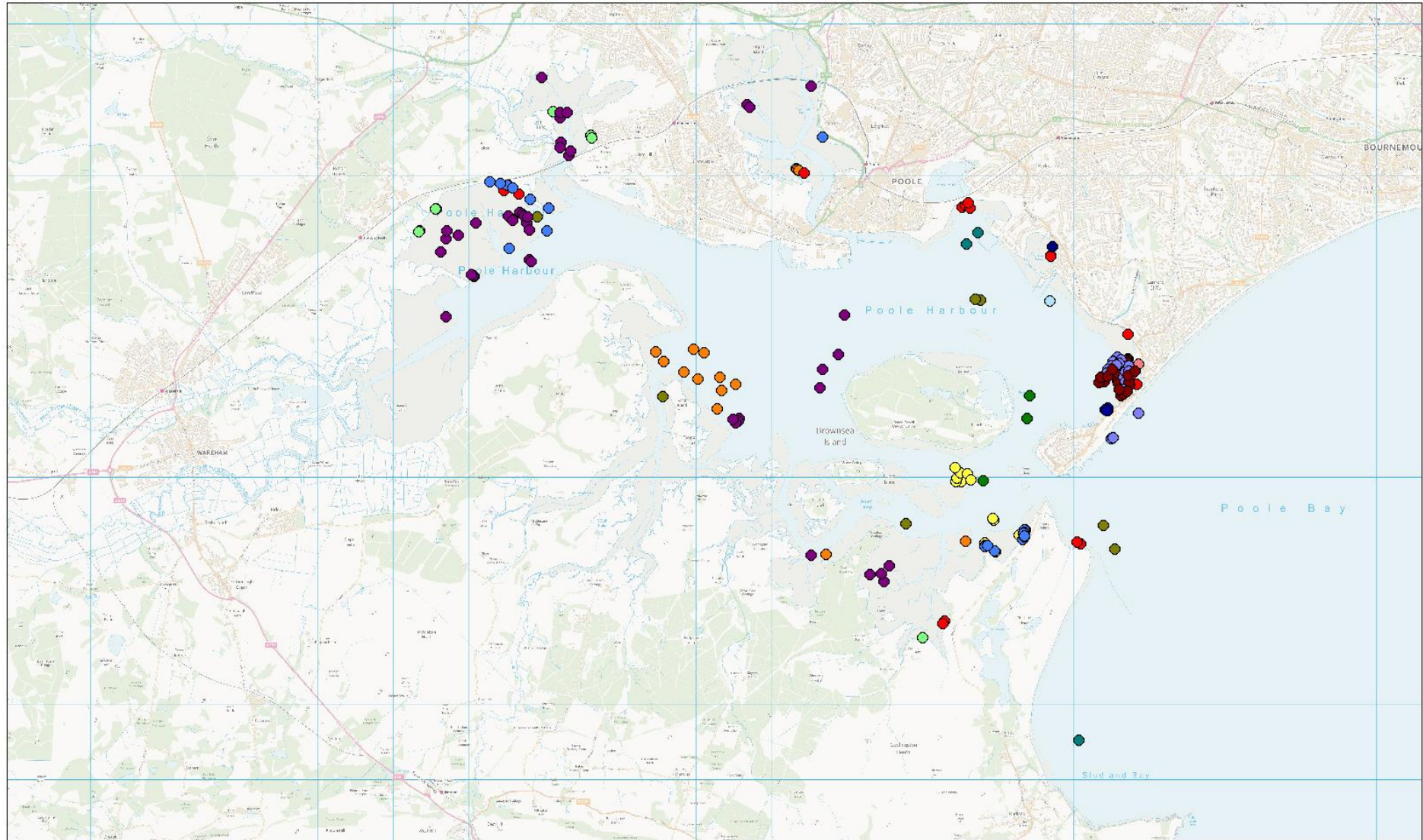


**Map 13: Number of birds flushed per hour  
(only species with at least 10 individuals  
observed flushed are mapped)**

Contains Ordnance Survey Data. Crown copyright and database right 2012.



POOLE HARBOUR DISTURBANCE STUDY

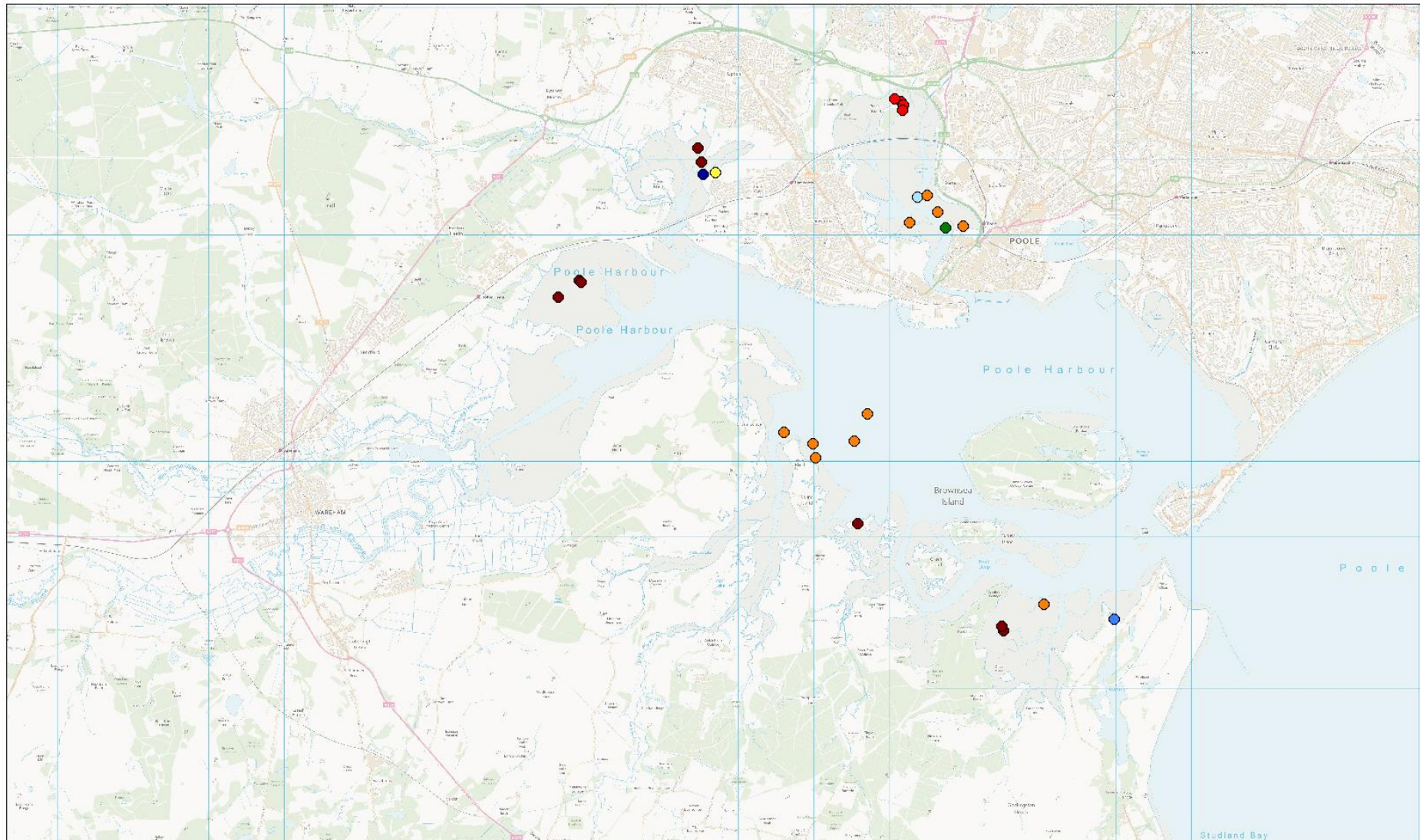


**Map 15: Wider count all activity records**

Contains Ordnance Survey Data. Crown copyright and database right 2012.

● Bait digging	(17)	● Small sail boat	(18)	● Large motor boat	(3)
● Bait dragging	(16)	● Canoe on water	(12)	● Small motor boat	(7)
● Cockle raking	(3)	● Jetski	(1)	● Wildfowling	(8)
● Pump scoop dredger	(43)	● Windsurfing	(19)	● Walker	(1)
● Fishing	(27)	● Kitesurfing	(26)	● Other	(3)

POOLE HARBOUR DISTURBANCE STUDY



**Map 16: Anecdotal activity locations observed outside the wider count survey period**

Contains Ordnance Survey Data. Crown copyright and database right 2012.

● Bait digging	(6)	● Fishing	(1)
● Bait dragging	(10)	● Large motor boat	(1)
● Cockle raking	(1)	● Smaller motor boat	(1)
● Pump scoop dredger	(8)	● Dog walker (dog off lead)	(1)